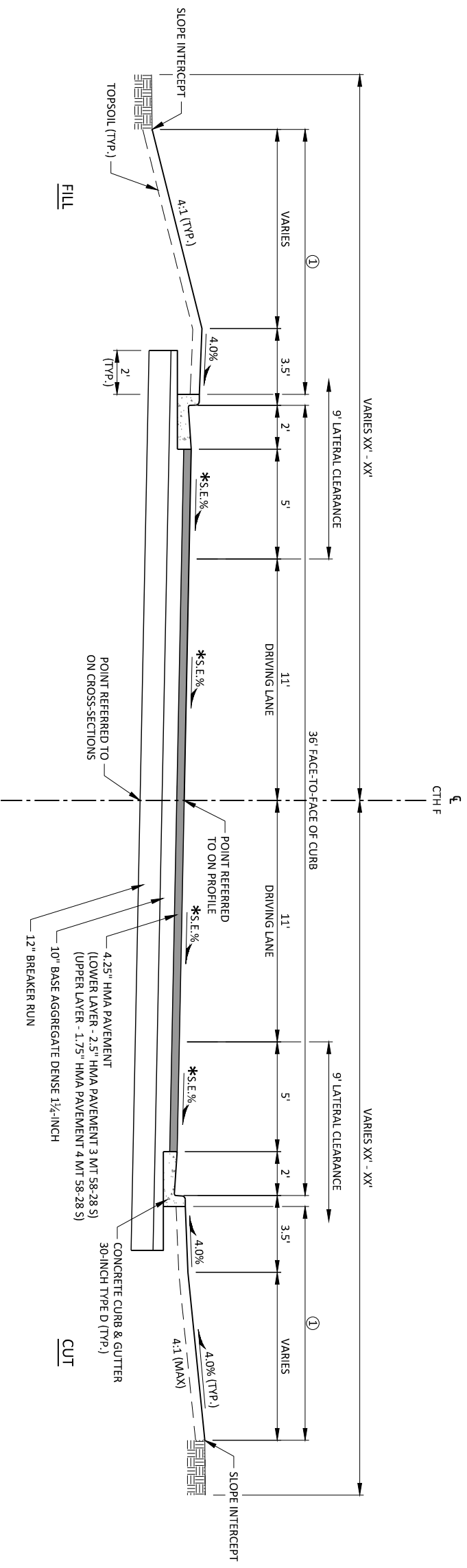


TYPICAL FINISHED SECTION

CTH F
STA. 10+12 - STA. 12+44
STA. 16+22 - STA. 20+69
STA. 24+72 - STA. 27+82

① LIMITS OF FERTILIZER TYPE B, SEEDING MIXTURE NO. 40, MULCHING, AND TOPSOIL (AS DIRECTED BY ENGINEER)

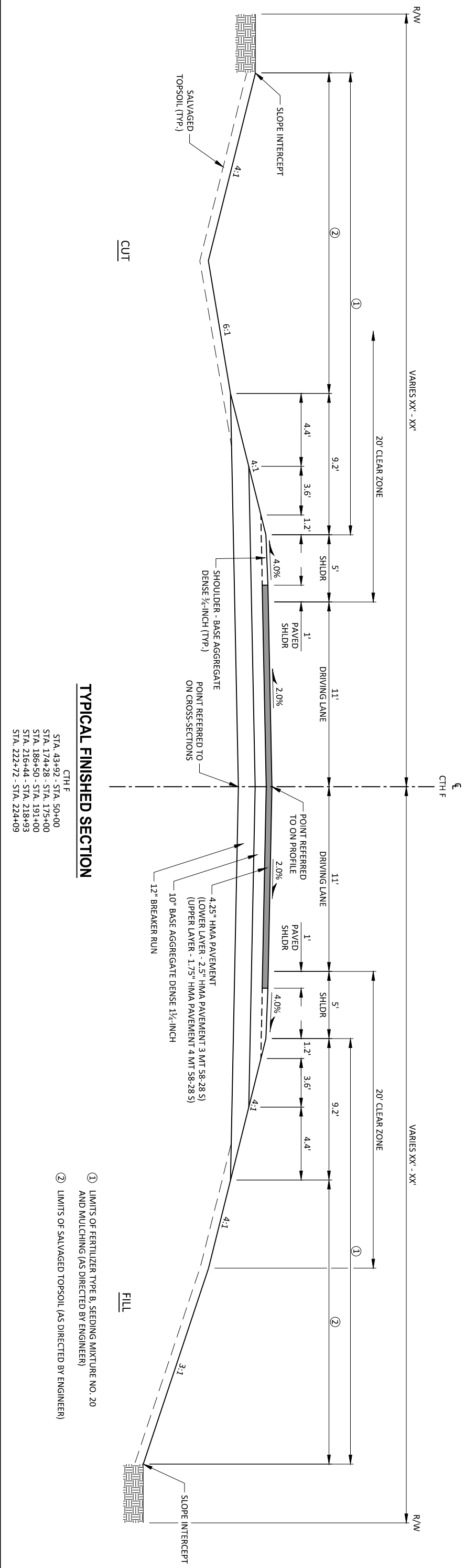


TYPICAL FINISHED SUPERELEVATED SECTION

CTH F
STA. 12+44 - STA. 16+22
STA. 20+69 - STA. 24+72
STA. 27+82 - STA. 30+75, LT.
STA. 27+82 - STA. 29+50, RT.

* SEE SUPERELEVATION TABLE

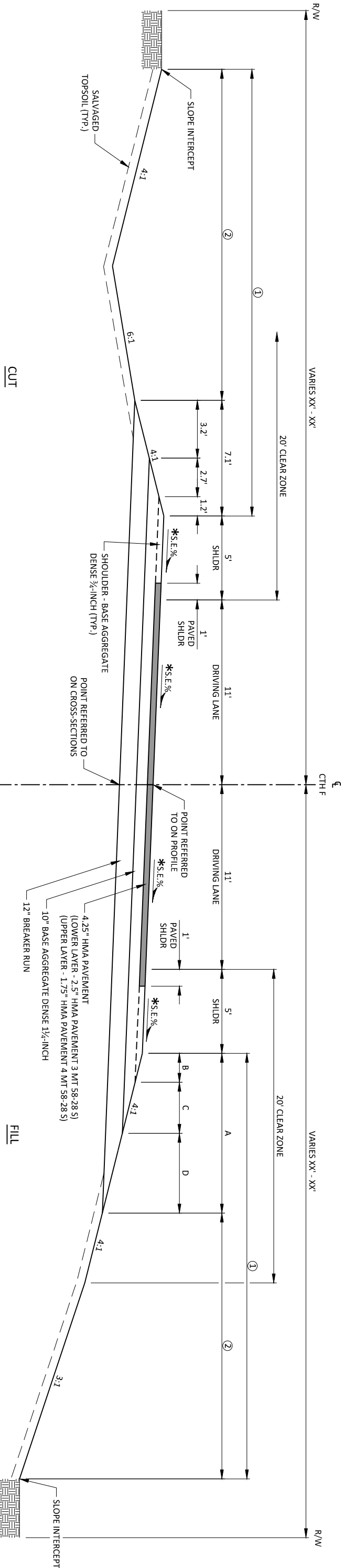
① LIMITS OF FERTILIZER TYPE B, SEEDING MIXTURE NO. 40, MULCHING, AND TOPSOIL (AS DIRECTED BY ENGINEER)



TYPICAL FINISHED SECTION

CTH F
 STA. 43+92 - STA. 50+00
 STA. 174+28 - STA. 175+00
 STA. 186+50 - STA. 191+00
 STA. 216+44 - STA. 218+93
 STA. 222+72 - STA. 224+09

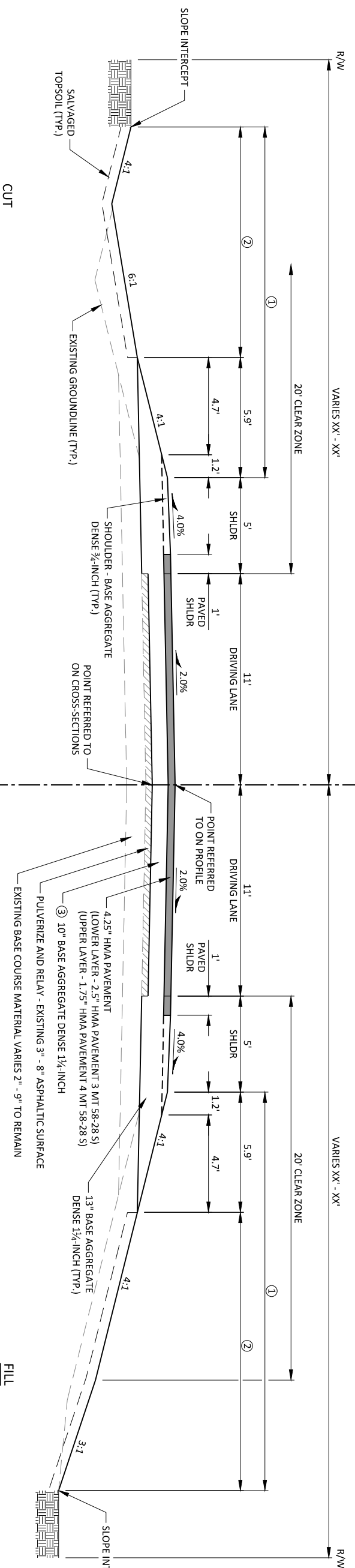
- ① LIMITS OF FERTILIZER TYPE B, SEEDING MIXTURE NO. 20 AND MULCHING (AS DIRECTED BY ENGINEER)
- ② LIMITS OF SALVAGED TOPSOIL (AS DIRECTED BY ENGINEER)



TYPICAL FINISHED SUPERELEVATED SECTION

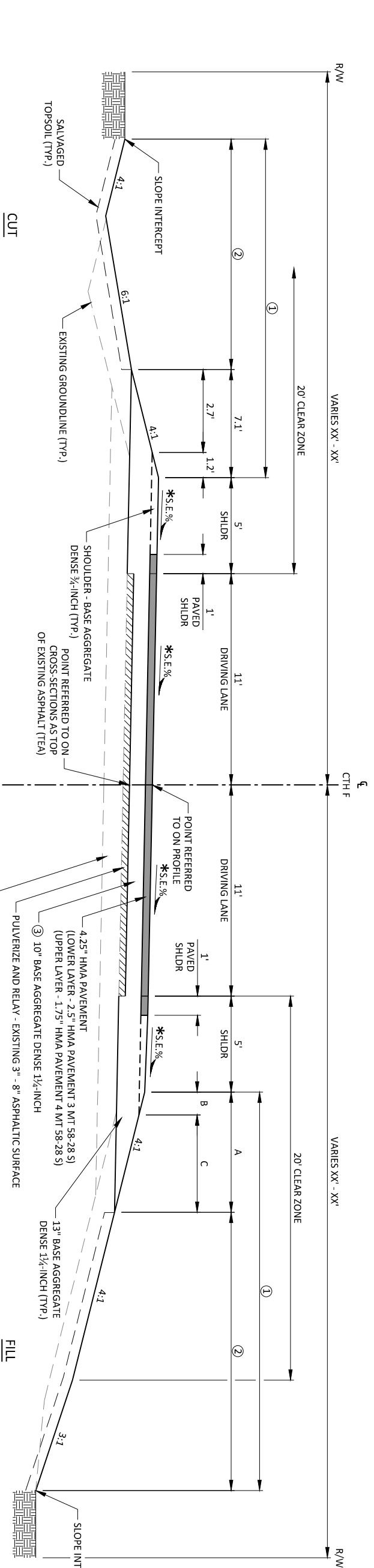
CTH F
 STA. 29+50 - STA. 43+92, RT.
 STA. 30+75 - STA. 43+92, LT.
 STA. 168+90 - STA. 174+28
 STA. 211+10 - STA. 216+44
 STA. 218+93 - STA. 222+72
 STA. 224+09 - STA. 226+80

- * SEE SUPERELEVATION TABLE
- ① LIMITS OF FERTILIZER TYPE B, SEEDING MIXTURE NO. 20 AND MULCHING (AS DIRECTED BY ENGINEER)
- ② LIMITS OF SALVAGED TOPSOIL (AS DIRECTED BY ENGINEER)



TYPICAL FINISHED SECTION

- ① LIMITS OF FERTILIZER TYPE B, SEEDING MIXTURE NO. 20 AND MULCHING (AS DIRECTED BY ENGINEER)
- ② LIMITS OF SALVAGED TOPSOIL (AS DIRECTED BY ENGINEER)
- ③ PLACE 4" BASE AGGREGATE DENSE 1 1/2-INCH ON TOP OF EXISTING ASPHALTIC SURFACE PRIOR TO PULVERIZE AND RELAY ACTIVITIES. POST PULVERIZE AND RELAY OPERATIONS PLACE REMAINING 6" BASE AGGREGATE DENSE 1 1/2-INCH.



TYPICAL FINISHED SUPERELEVATED SECTION

- * SEE SUPERELEVATION TABLE
- ① LIMITS OF FERTILIZER TYPE B, SEEDING MIXTURE NO. 20 AND MULCHING (AS DIRECTED BY ENGINEER)
- ② LIMITS OF SALVAGED TOPSOIL (AS DIRECTED BY ENGINEER)
- ③ PLACE 4" BASE AGGREGATE DENSE 1 1/2-INCH ON TOP OF EXISTING ASPHALTIC SURFACE PRIOR TO PULVERIZE AND RELAY ACTIVITIES. POST PULVERIZE AND RELAY OPERATIONS PLACE REMAINING 6" BASE AGGREGATE DENSE 1 1/2-INCH.

PROJECT NO: 5034-00-72

HWY: CTH F

COUNTY: IOWA

TYPICAL FINISHED SECTIONS

SHEET